


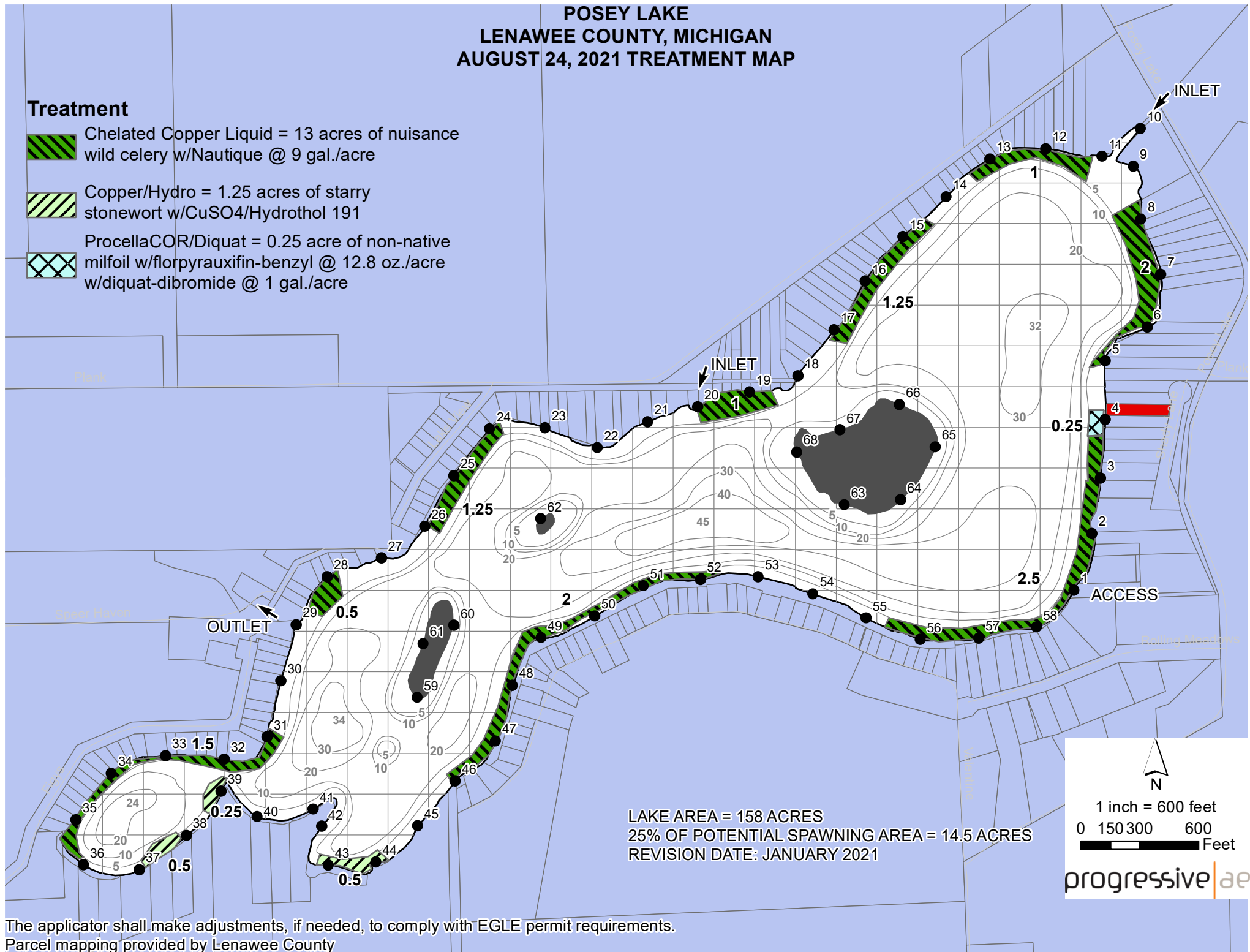


**POSEY LAKE
LENAWEE COUNTY, MICHIGAN
AUGUST 24, 2021 TREATMENT MAP**

Treatment

-  Chelated Copper Liquid = 13 acres of nuisance wild celery w/Nautique @ 9 gal./acre
-  Copper/Hydro = 1.25 acres of stary stonewort w/CuSO4/Hydrothol 191
-  ProcellaCOR/Diquat = 0.25 acre of non-native milfoil w/florpyrauxifin-benzyl @ 12.8 oz./acre w/diquat-dibromide @ 1 gal./acre



LAKE AREA = 158 ACRES
 25% OF POTENTIAL SPAWNING AREA = 14.5 ACRES
 REVISION DATE: JANUARY 2021

N

1 inch = 600 feet

0 150 300 600 Feet

progressive|ae

The applicator shall make adjustments, if needed, to comply with EGLE permit requirements.
 Parcel mapping provided by Lenawee County